





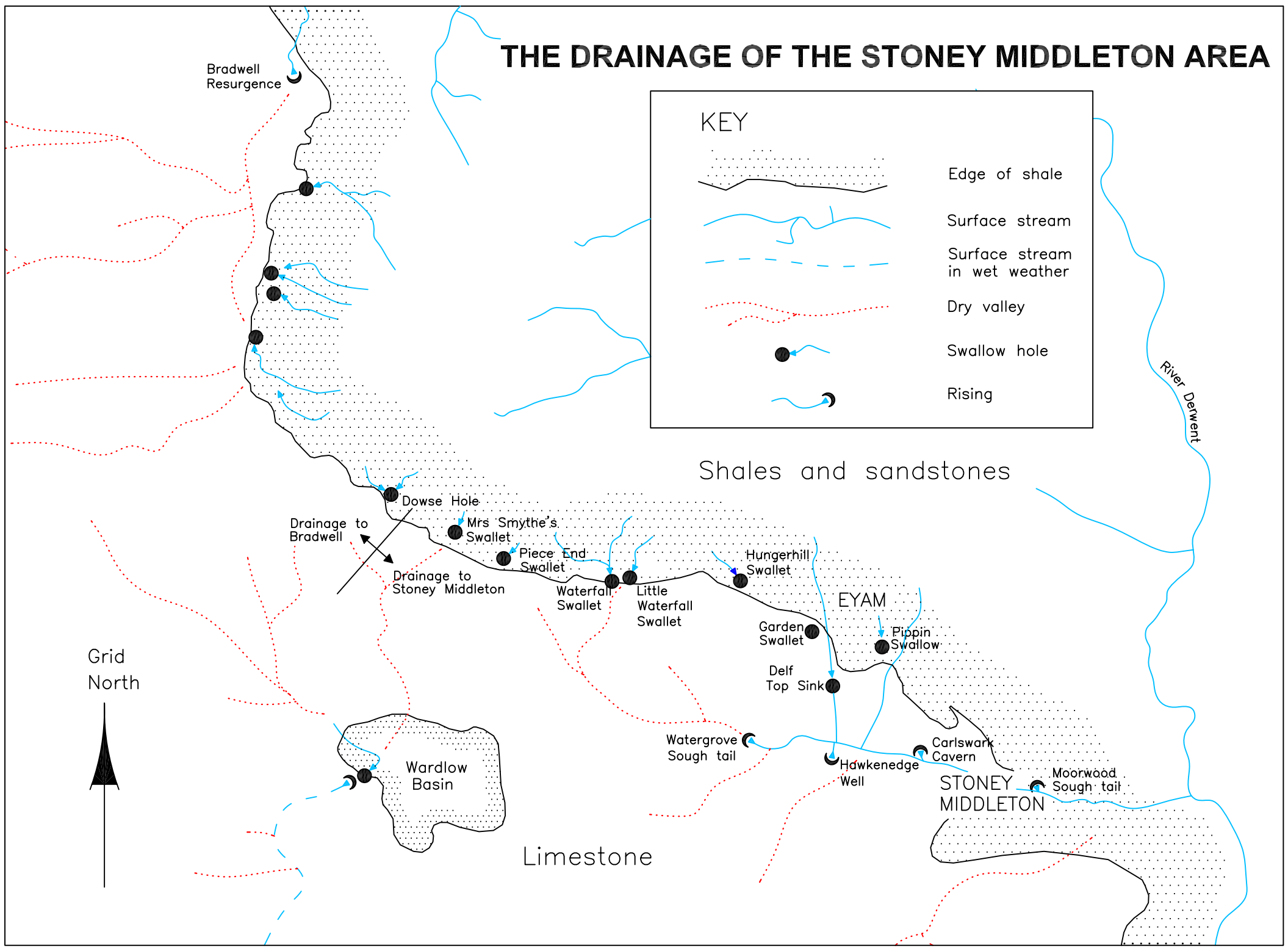


THE DRAINAGE OF THE STONEY MIDDLETON AREA

KEY

-  Edge of shale
-  Surface stream
-  Surface stream in wet weather
-  Dry valley
-  Swallow hole
-  Rising



Shales and sandstones

Limestone

River Derwent

EYAM

STONEY MIDDLETON